






**Richard Lake to Waverly 115 Kilovolt Transmission Line  
Project Area**

**Existing Electric Utilities**

-  Substation
-  69kV Transmission Line
-  115kV Transmission Line

**Proposed Features**

-  Proposed 115kV Transmission Line
-  Proposed 115kV Transmission Line to Replace 69kV

**Date:**  
August 28, 2007

**Filename:**  
Project\_Area.pdf

**Folder:**  
P:\2003\3d124.01\GIS\Maps\070828-Website\_Map\

**Source Data:**  
Colorado Department of Wildlife  
Colorado Department of Transportation  
Larimer County  
Bureau of Land Management

Universal Transverse Mercator (UTM) Zone 13  
North American Datum of 1983 (NAD83)



**EDAW | AECOM**

1809 Blake St., Ste 200, Denver, CO 80202  
(P) 303.595.4522 (F) 303.595.4434

